







# 2008 POPLAR BLUFF COMPREHENSIVE PLAN



## MAP 1.5 OUTDOOR RECREATION AREAS IN THE POPLAR BLUFF REGION

-  Ozark Trail
-  Rivers
-  Mark Twain National Forest
-  Missouri Dept. of Conservation Lands
-  Missouri State Parks



0 10 20  
Miles

Map produced August 2008  
Map produced utilizing data from the following sources:  
Missouri Spatial Data Information Services  
ESRI - Street Map Pro  
ArcGIS 9.2

